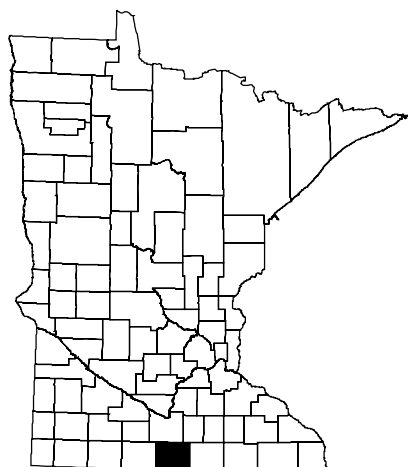
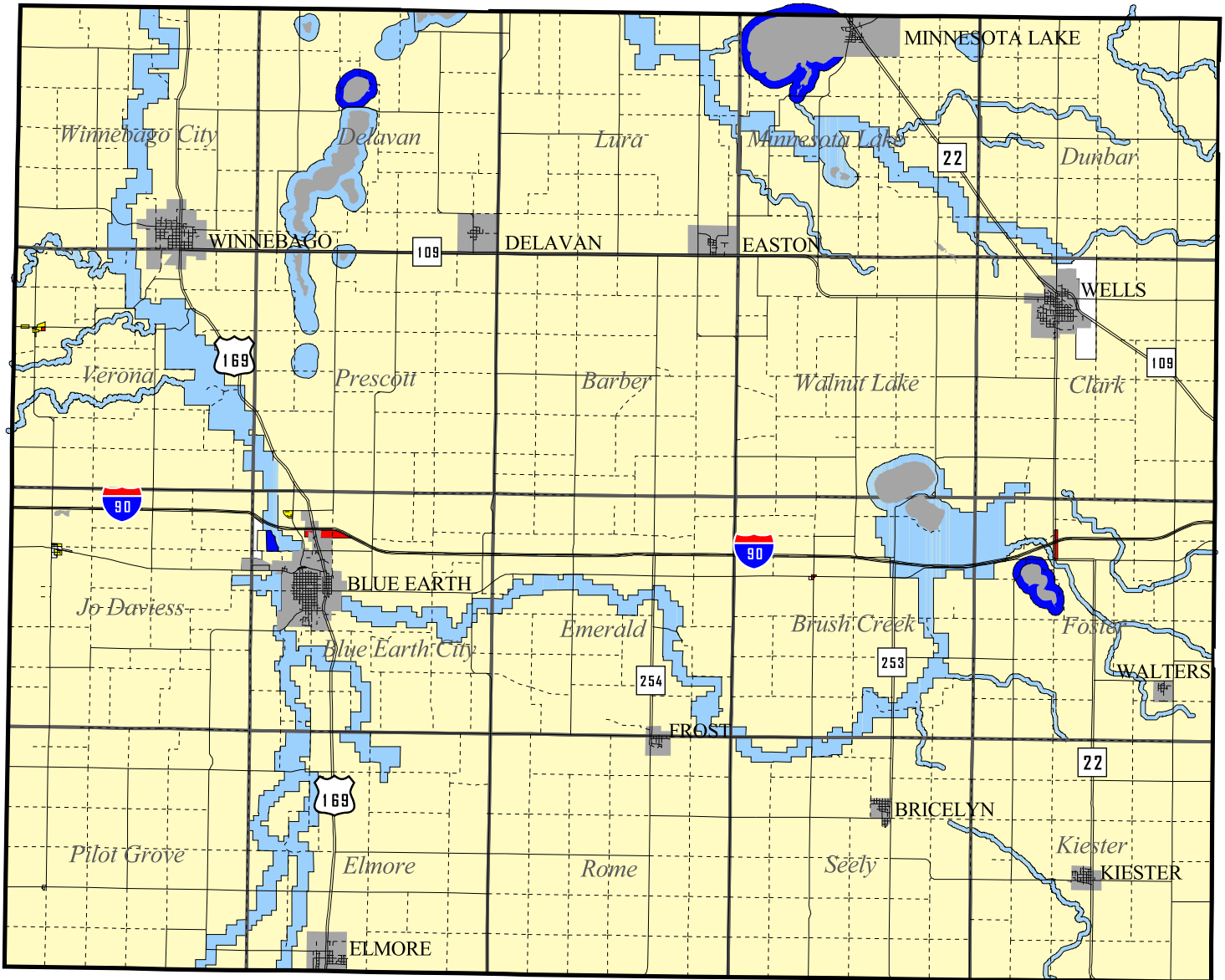
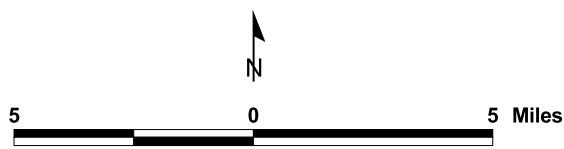


# FARIBAULT COUNTY, MINNESOTA ZONING DISTRICTS



INDEX MAP  
STATE OF MINNESOTA



Prepared for: Faribault County SWCD Website

Prepared by: Faribault County Soil and Water Conservation District

Date: January, 2008

Map Resources:

- County Line - MSU Water Resources Center
- Township Line - MSU Water Resources Center
- City - MSU Water Resources Center
- Roads - MSU Water Resources Center
- Lakes - MSU Water Resources Center
- Zoning Districts - Faribault SWCD

The map was composed using ArcView 3.3

- County Line
- Township Line
- Cities & Lakes
- County Highway
- Interstate Highway
- Other
- State Highway
- ZONING DISTRICTS:**
- A-1 Shoreland Agriculture District
- A-2 General Agriculture District
- B-1 Highway Service Business District
- B-2 General Business District
- I-1 Light Industry District
- R-1 Rural Residence District
- R-2 Shoreland Residential District